York Bus Route Map

Key to services

1,1A	*First*	Chapelfields - Wigginton
2,2A	*First*	Rawcliffe Bar PARK & RIDE
3	*First*	Askham Bar PARK & RIDE
4	*First*	Acomb - City Centre
5,5A	*First*	Strensall - Acomb
6	*First*	Clifton Moor - University of York
7	*First*	Designer Outlet PARK & RIDE
8	*First*	Grimston Bar PARK & RIDE
9	*First*	Monks Cross PARK & RIDE
10,10L	*First*	Poppleton - Stamford Bridge
11	*First*	Bishopthorpe - Ashley Park
12	*East Yorkshire*	Foxwood - City Centre - Monks Cross
13	*ConnexionsBuses*	Haxby (West Nooks) - Copmanthorpe
24,25	*York & Country*	Fulford - City Centre - Acomb/Derwenthorpe
59	*First*	Poppleton Bar PARK & RIDE
415	*Arriva Sapphire*	York - Selby
840,843	*Coastliner*	Leeds - York - East Coast
U1,U2,UN1	*First*	City Centre - University of York
X45,X46,X47	*East Yorkshire*	York - Pocklington - Bridlington/Hull

Other services: 14, 16, 18, 19, 20, 21, 30, 30X, 31X, 36, 37, 40, 42, 80, 81, 82, 83, 196, 197, 412, 747, U3, U4, NE (National Express)

Variations to route

‡ Express service - does not stop here

3* Asterisk denotes setting down only

(S) School/College journeys only

Key to map

- Primary School
- Secondary School
- Supermarket
- Tourist Information Centre
- Toilets
- Place of Interest
- Cinema

Parts of this map are reproduced with the kind permission of Guide Friday Ltd.
Map derived from NRSC aerial photography. Unauthorised reproduction infringes copyright and may lead to legal proceedings. City of York Council, Licence No. 97192.2025
Digital Cartography by Pindar Creative www.pindarcreative.co.uk

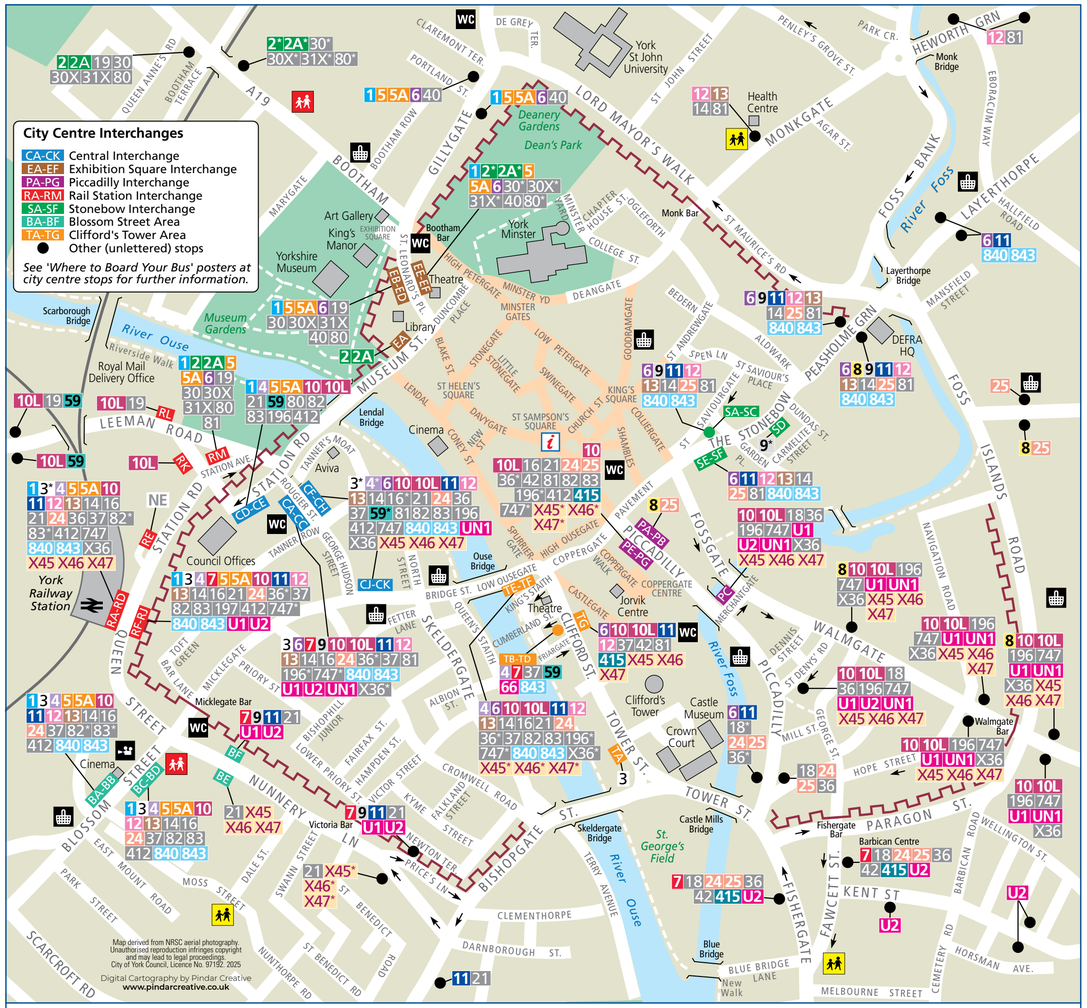

Where to board your bus in York City Centre

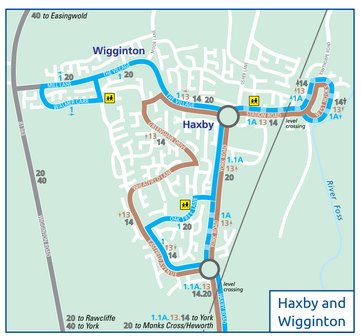

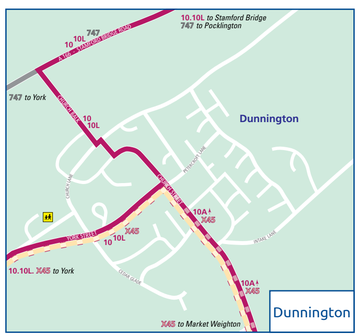

This map intends to show details of most, but not all, bus services operating in the York area. Services shown are subject to alteration or cancellation at any time.

CITY OF YORK COUNCIL

www.itravelyork.info/buses